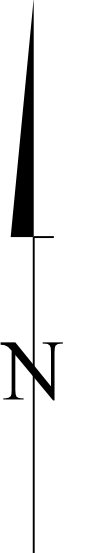







# OFFICIAL COMMUNITY PLAN MAJOR ROADWAY NETWORK SCHEDULE 'D'



## LEGEND

-  PROPOSED ARTERIAL
-  PROPOSED COLLECTOR
-  PROVINCIAL HIGHWAY
-  ARTERIAL
-  COLLECTOR
-  DOWNTOWN BOUNDARY
-  NORTHWEST REGIONAL AIRPORT BOUNDARY
-  MUNICIPAL BOUNDARY
-  NATURAL RIVER BOUNDARY

